


Legend

- Order Limits
- Sheet Index

Contains OS data © Crown Copyright and database right 2026. Contains data from OS Zoomstack
 © Crown copyright and database rights 2025 Ordnance Survey AC0000808122
 © Crown copyright and database rights 2025 Ordnance Survey AC0000849896




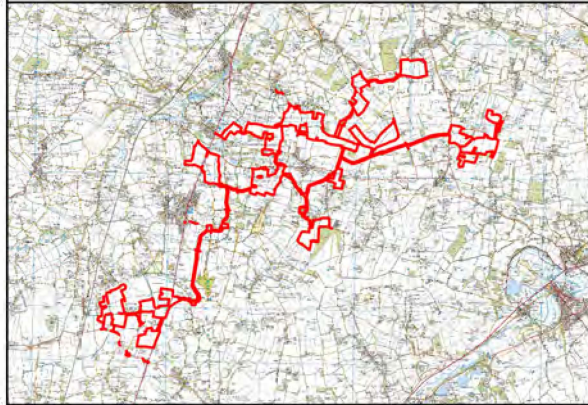
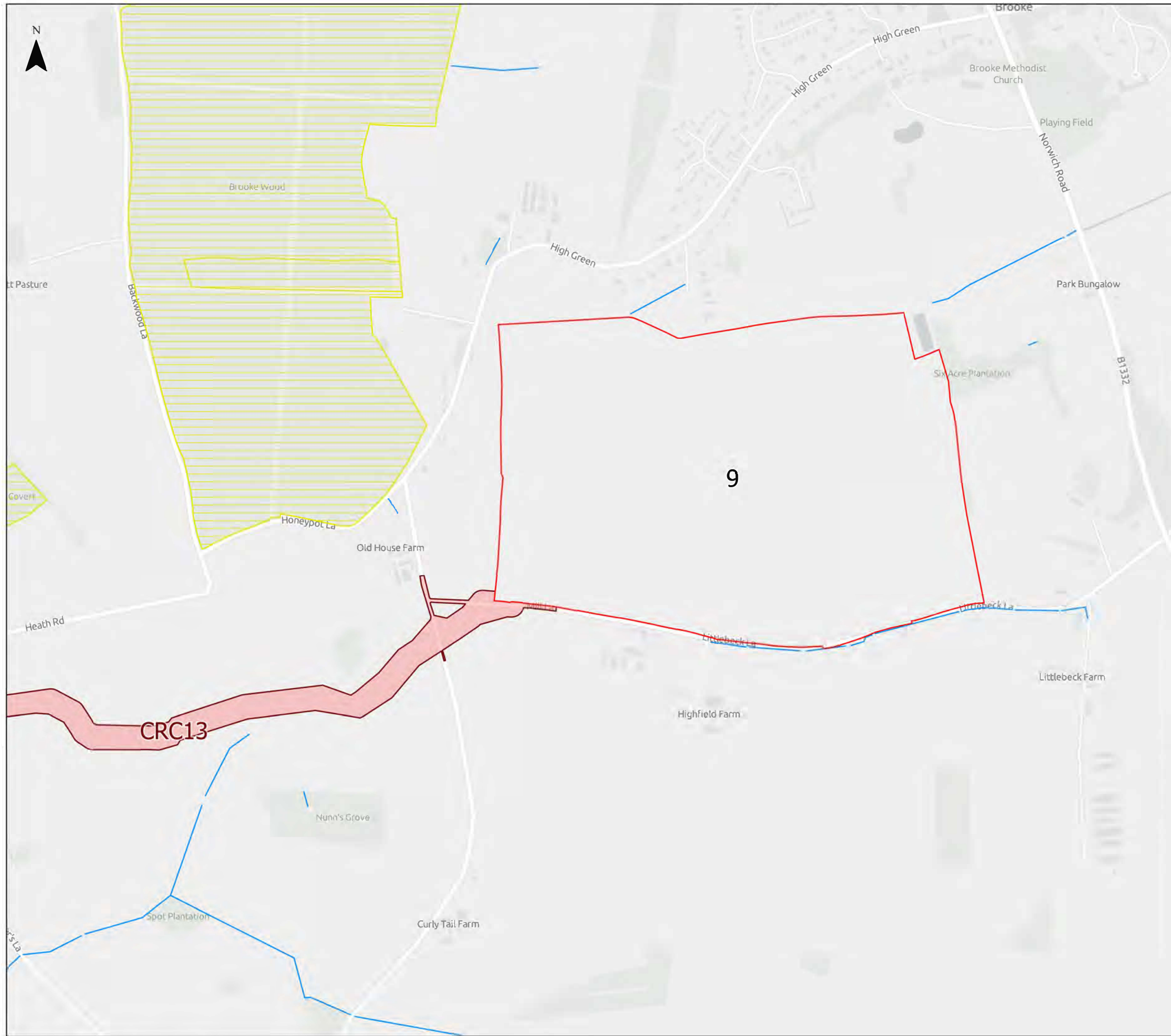
1: 1:55,000 @ A3

APFP Regulation: 5(2)(a)	Application Doc No. APP/6.1.9
Ref: 6.2.9.1	Date: 03/03/2026
Drawn: CM	Checked: DF

Figure 9.1 - Site Location and Watercourses

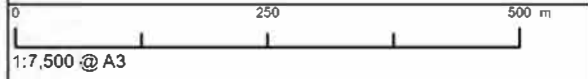
Index Sheet
Revision A





- Legend**
- Order Limits
 - Cable Route Corridor
 - ~ EA Statutory Main River
 - ~ Ordinary Watercourse
 - Ancient Woodland

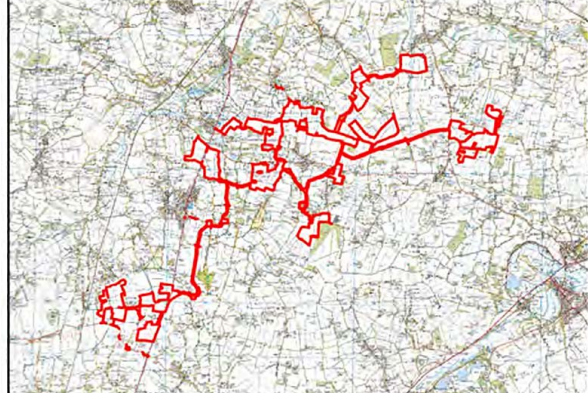
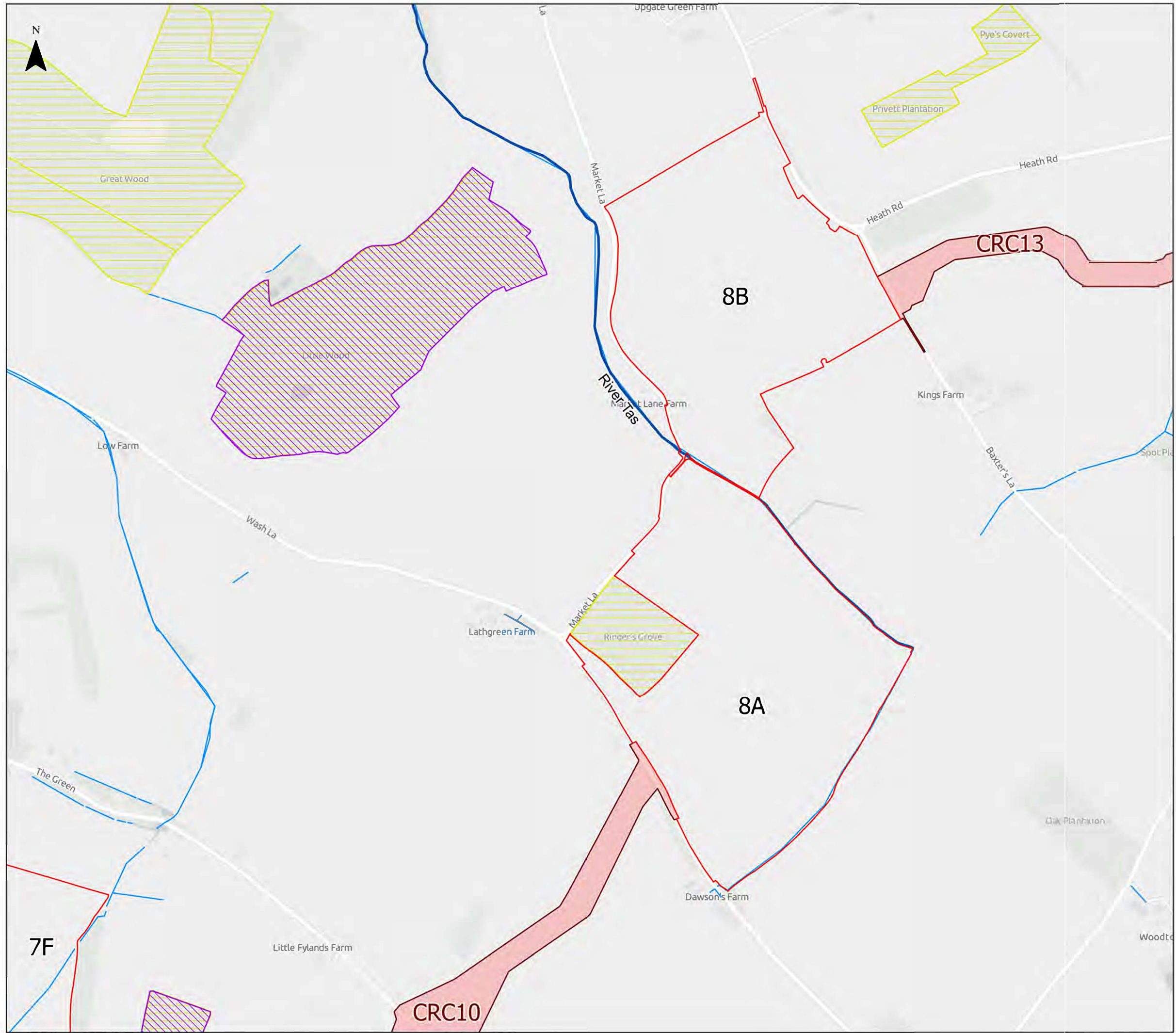
© Natural England [2026]; © Crown Copyright and database rights [2026]. Ordnance Survey AC0000951168; © 2015 Getmapping plc and Bluesky International Ltd; © Woodland Trust; © Forest Commission; Contains, or is based on, information supplied by the Forestry Commission. © Crown copyright and database right [2026] Ordnance Survey [100021242]; © and database right Crown copyright and Landmark Information Group Ltd. All rights reserved [2026]; © Ancient Tree Hunt. Contains OS data © Crown Copyright and database right 2026. Contains data from OS Zoomstack
 © Environment Agency copyright and/or database right. Contains OS data © Crown copyright and database right 2023 © Crown copyright and database rights 2025 Ordnance Survey AC0000808122
 © Crown copyright and database rights 2025 Ordnance Survey AC0000808122
 © Crown copyright and database rights 2025 Ordnance Survey AC0000849896



APFP Regulation: 5(2)(a)	Application Doc No. 629.1
Ref: 6.2.9.1	Date: 03/03/2026
Drawn: TL	Checked: EE

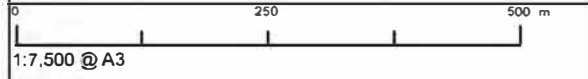
Figure 9.1 - Site Location and Watercourses

Sheet 1 of 19
Revision A



- Legend**
- Order Limits
 - Cable Route Corridor
 - EA Statutory Main River
 - Ordinary Watercourse
 - Site of Special Scientific Interest (SSSI)
 - Ancient Woodland

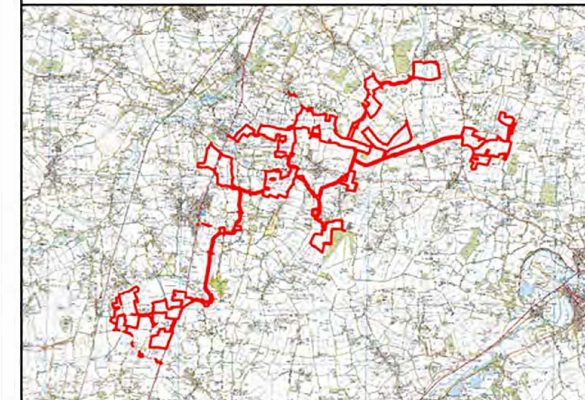
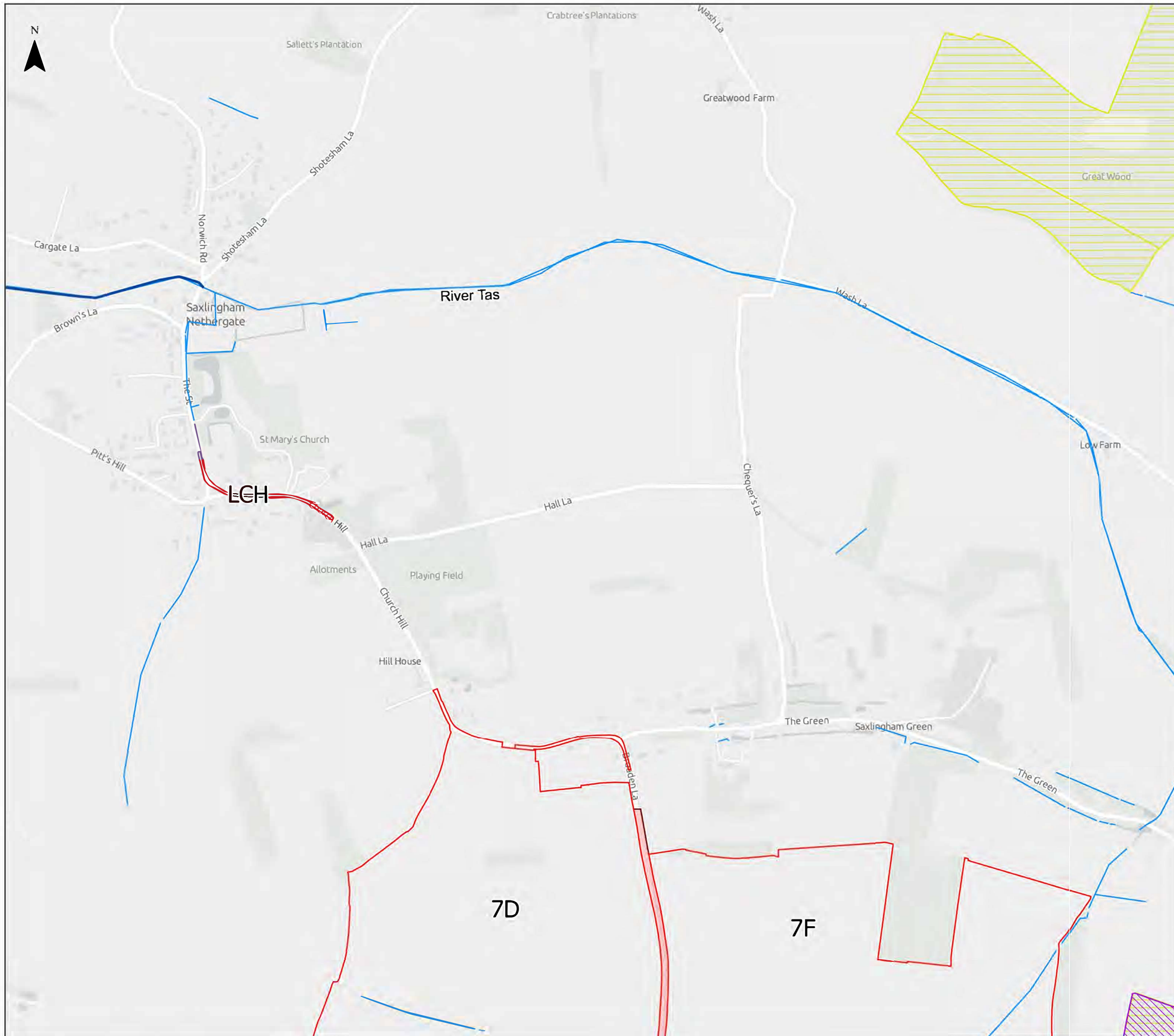
© Natural England [2026]; © Crown Copyright and database rights [2026] Ordnance Survey AC0000951168; © 2015 Getmapping plc and Bluesky International Ltd; © Woodland Trust; © Forest Commission; Contains, or is based on, information supplied by the Forestry Commission. © Crown copyright and database right [2026] Ordnance Survey [100021242]; © and database right Crown copyright and Landmark Information Group Ltd. All rights reserved [2026]; © Ancient Tree Hunt, Contains OS data © Crown Copyright and database right 2026. Contains data from OS Zoomstack
 © Environment Agency copyright and/or database right. Contains OS data © Crown copyright and database right 2023 © Crown copyright and database rights 2025 Ordnance Survey AC0000808122
 © Crown copyright and database rights 2025 Ordnance Survey AC0000808122
 © Crown copyright and database rights 2025 Ordnance Survey AC0000849896



APFP Regulation: 5(2)(a)	Application Doc No. 6.2.9.1
Ref: 6.2.9.1	Date: 03/03/2026
Drawn: TL	Checked: EE

Figure 9.1 - Site Location and Watercourses

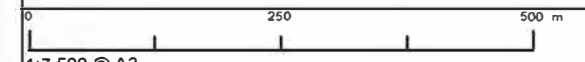
Sheet 2 of 19
Revision A



Legend

- Order Limits
- Cable Route Corridor
- EA Statutory Main River
- Ordinary Watercourse
- Site of Special Scientific Interest (SSSI)
- Ancient Woodland

© Natural England [2026]; © Crown Copyright and database rights [2026]. Ordnance Survey AC0000851168; © 2015 Getmapping plc and Bluesky International Ltd; © Woodland Trust; © Forest Commission; Contains, or is based on, information supplied by the Forestry Commission. © Crown copyright and database right [2026] Ordnance Survey [100021242]; © and database right Crown copyright and Landmark Information Group Ltd. All rights reserved [2026]; © Ancient Tree Hunt, Contains OS data © Crown Copyright and database right 2026. Contains data from OS Zoomstack
 © Environment Agency copyright and/or database right. Contains OS data © Crown copyright and database right 2023 © Crown copyright and database rights 2025 Ordnance Survey AC0000808122
 © Crown copyright and database rights 2025 Ordnance Survey AC0000808122
 © Crown copyright and database rights 2025 Ordnance Survey AC0000849896

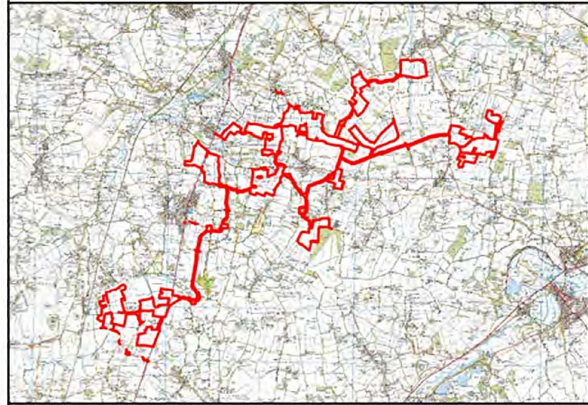
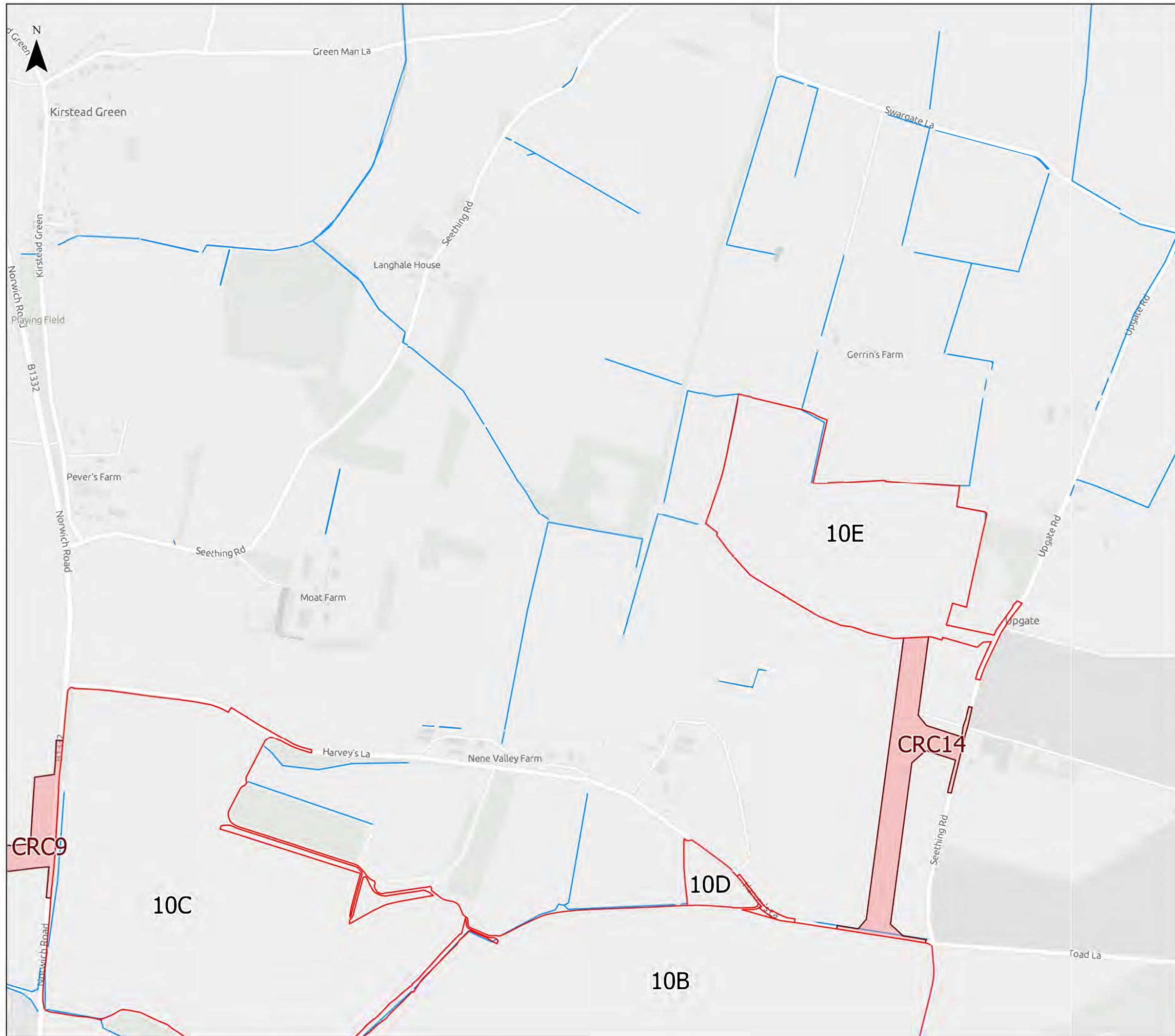


1:7,500 @ A3

APFP Regulation: 5(2)(a)	Application Doc No. 6.2.9.1
Ref: 6.2.9.1	Date: 03/03/2026
Drawn: TL	Checked: EE

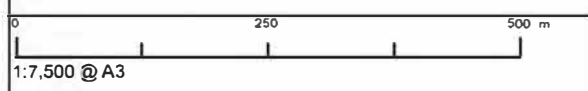
Figure 9.1 - Site Location and Watercourses

Sheet 3 of 19
Revision A



- Legend**
- Order Limits
 - Cable Route Corridor
 - EA Statutory Main River
 - Ordinary Watercourse

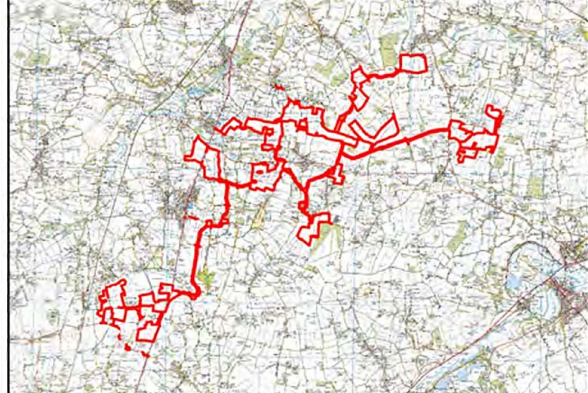
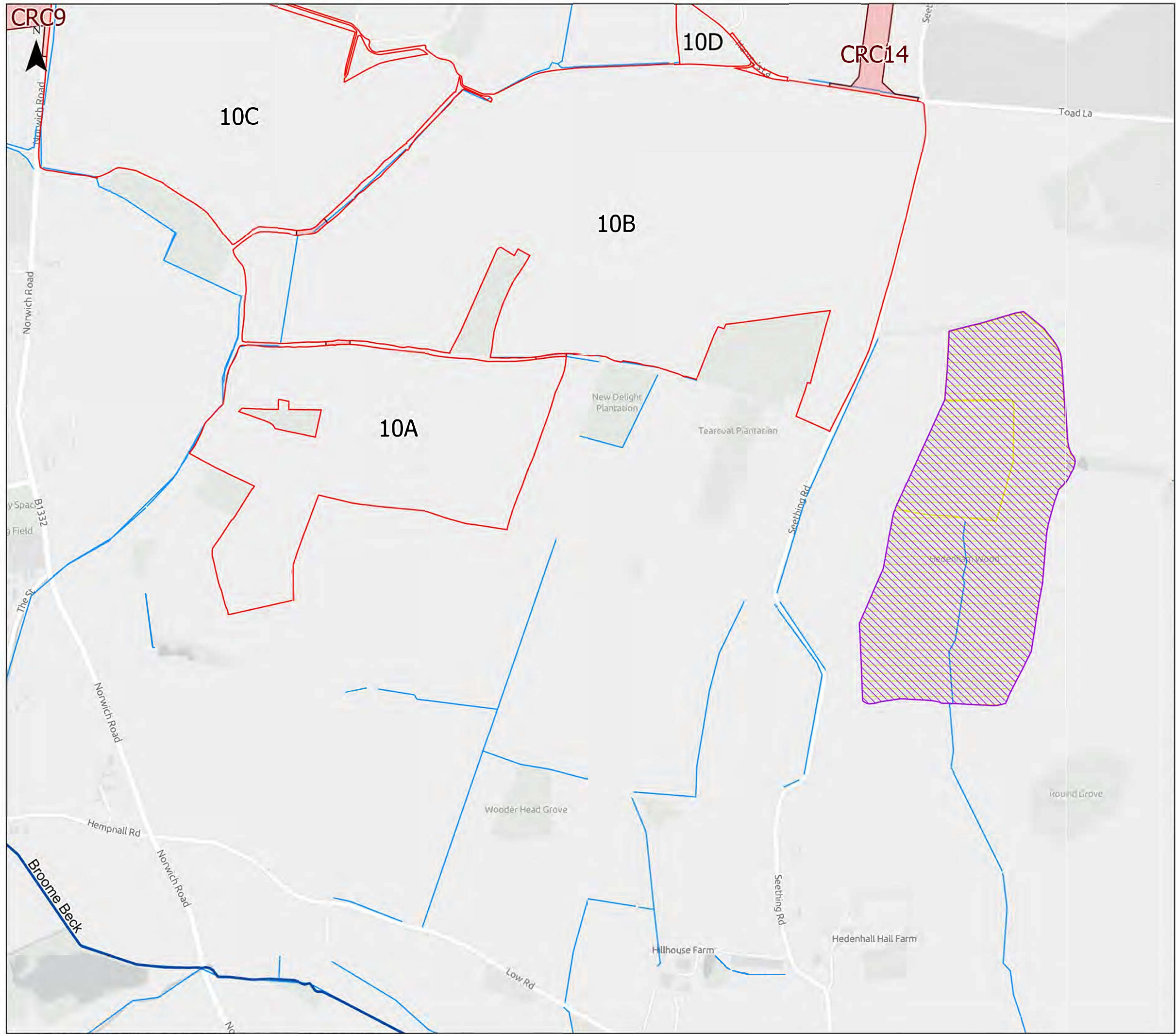
© Natural England [2026]; © Crown Copyright and database rights [2026]. Ordnance Survey AC0000951168; © 2015 Getmapping plc and Bluesky International Ltd; © Woodland Trust; © Forest Commission; Contains, or is based on, information supplied by the Forestry Commission. © Crown copyright and database right [2026] Ordnance Survey [100021242]; © and database right Crown copyright and Landmark Information Group Ltd. All rights reserved [2026]; © Ancient Tree Hunt, Contains OS data © Crown Copyright and database right 2026. Contains data from OS Zoomstack
 © Environment Agency copyright and/or database right. Contains OS data © Crown copyright and database right 2023 © Crown copyright and database rights 2025 Ordnance Survey AC0000808122
 © Crown copyright and database rights 2025 Ordnance Survey AC0000808122
 © Crown copyright and database rights 2025 Ordnance Survey AC0000849896



APFP Regulation: 5(2)(a)	Application Doc No. 6.2.9.1
Ref: 6.2.9.1	Date: 03/03/2026
Drawn: TL	Checked: EE

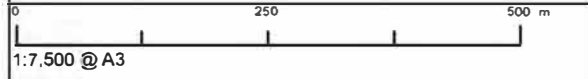
Figure 9.1 - Site Location and Watercourses

Sheet 4 of 19
 Revision A



- Legend**
- Order Limits
 - Cable Route Corridor
 - EA Statutory Main River
 - Ordinary Watercourse
 - Site of Special Scientific Interest (SSSI)
 - Ancient Woodland

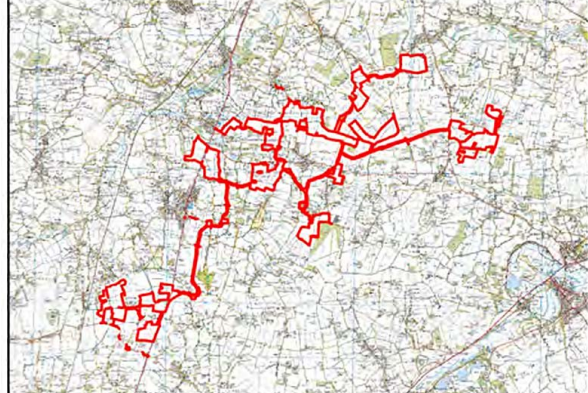
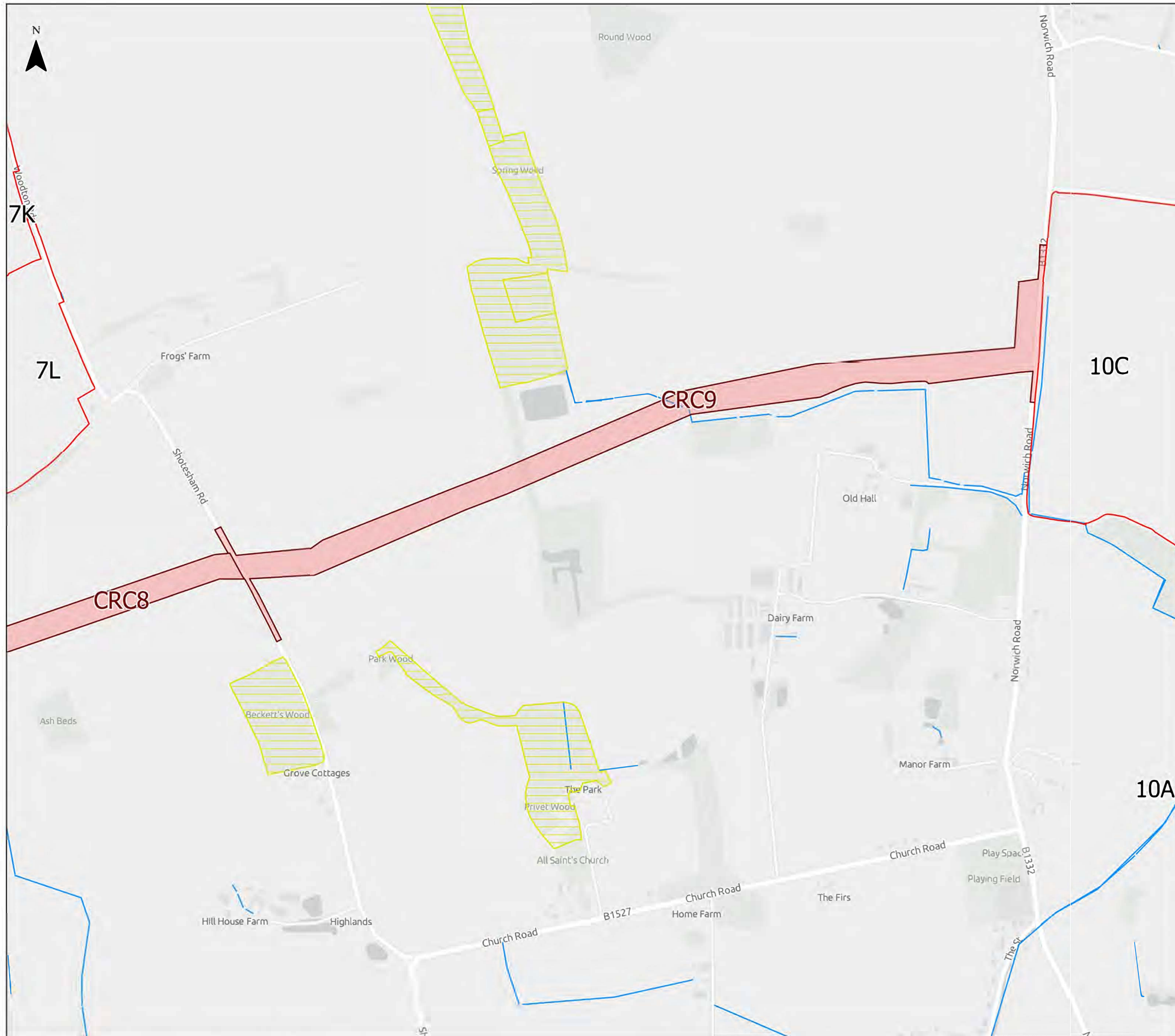
© Natural England [2026]; © Crown Copyright and database rights [2026]. Ordnance Survey AC0000951168; © 2015 Getmapping plc and Bluesky International Ltd; © Woodland Trust; © Forest Commission; Contains, or is based on, information supplied by the Forestry Commission. © Crown copyright and database right [2026] Ordnance Survey [100021242]; © and database right Crown copyright and Landmark Information Group Ltd. All rights reserved [2026]; © Ancient Tree Hunt, Contains OS data © Crown Copyright and database right 2026. Contains data from OS Zoomstack
 © Environment Agency copyright and/or database right. Contains OS data © Crown copyright and database right 2023 © Crown copyright and database rights 2025 Ordnance Survey AC0000808122
 © Crown copyright and database rights 2025 Ordnance Survey AC0000808122
 © Crown copyright and database rights 2025 Ordnance Survey AC0000849896



APFP Regulation: 5(2)(a)	Application Doc No. 6.2.9.1
Ref: 6.2.9.1	Date: 03/03/2026
Drawn: TL	Checked: EE

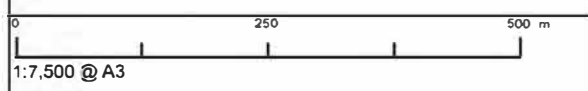
Figure 9.1 - Site Location and Watercourses

Sheet 5 of 19
Revision A



- Legend**
- Order Limits
 - Cable Route Corridor
 - ~ EA Statutory Main River
 - ~ Ordinary Watercourse
 - Ancient Woodland

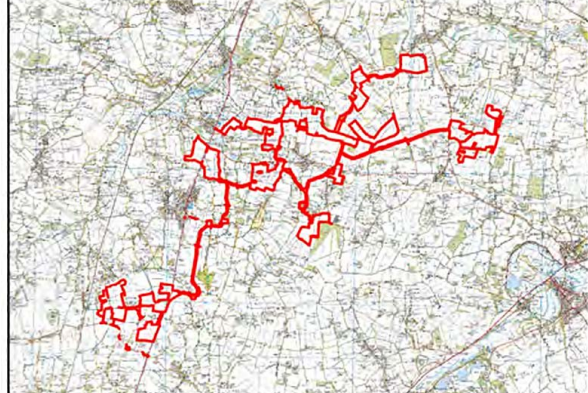
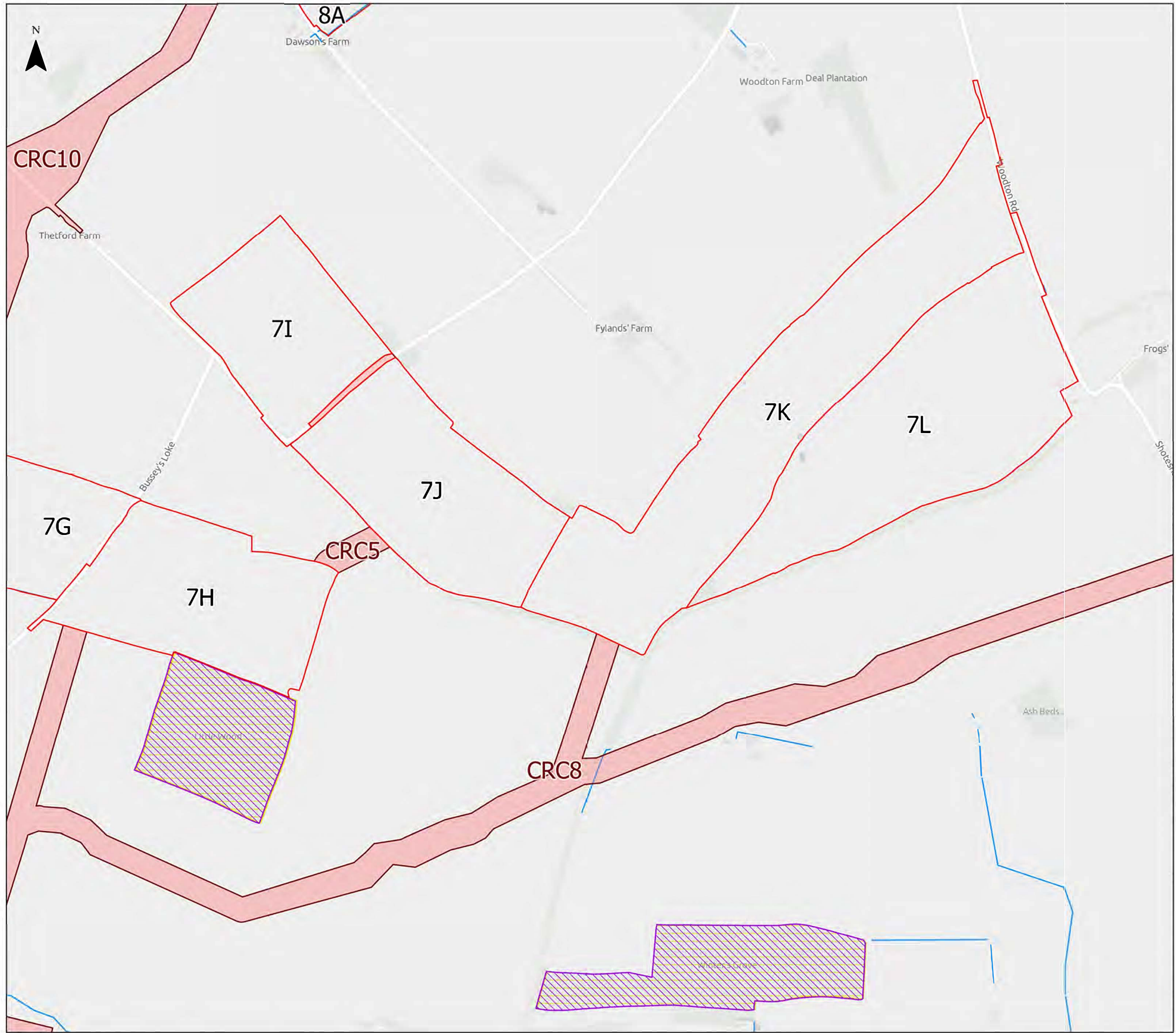
© Natural England [2026]; © Crown Copyright and database rights [2026]. Ordnance Survey AC0000851168; © 2015 Getmapping plc and Bluesky International Ltd; © Woodland Trust; © Forest Commission; Contains, or is based on, information supplied by the Forestry Commission. © Crown copyright and database right [2026] Ordnance Survey [100021242]; © and database right Crown copyright and Landmark Information Group Ltd. All rights reserved [2026]; © Ancient Tree Hunt, Contains OS data © Crown Copyright and database right 2026. Contains data from OS Zoomstack
 © Environment Agency copyright and/or database right. Contains OS data © Crown copyright and database right 2023 © Crown copyright and database rights 2025 Ordnance Survey AC0000808122
 © Crown copyright and database rights 2025 Ordnance Survey AC0000808122
 © Crown copyright and database rights 2025 Ordnance Survey AC0000849896



APFP Regulation: 5(2)(a)	Application Doc No.6.2.9.1
Ref: 6.2.9.1	Date: 03/03/2026
Drawn: TL	Checked: EE

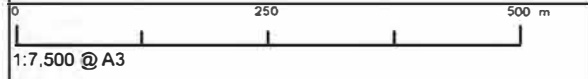
Figure 9.1 - Site Location and Watercourses

Sheet 6 of 19
Revision A



- Legend**
- Order Limits
 - Cable Route Corridor
 - EA Statutory Main River
 - ~ Ordinary Watercourse
 - Site of Special Scientific Interest (SSSI)
 - Ancient Woodland

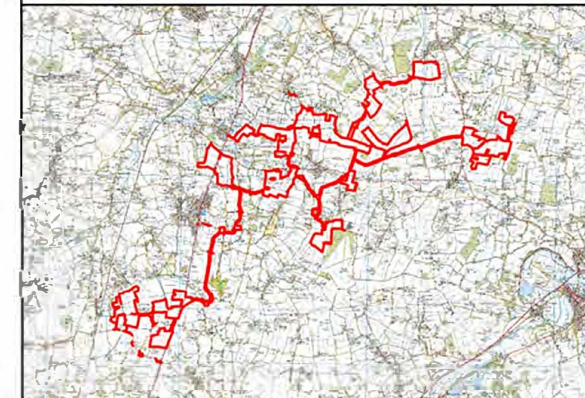
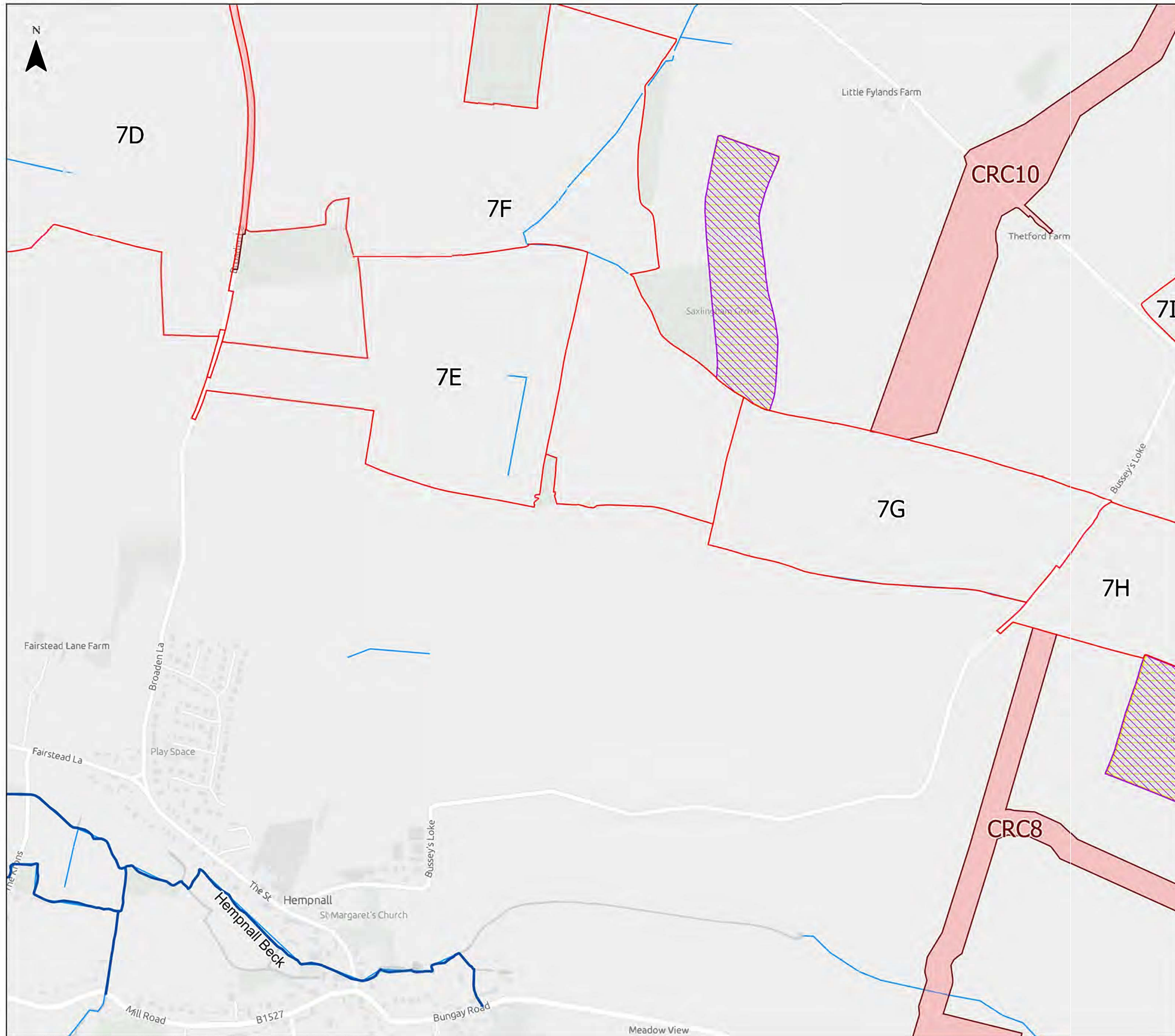
© Natural England [2026]; © Crown Copyright and database rights [2026]. Ordnance Survey AC0000851168; © 2015 Getmapping plc and Bluesky International Ltd; © Woodland Trust; © Forest Commission; Contains, or is based on, information supplied by the Forestry Commission. © Crown copyright and database right [2026] Ordnance Survey [100021242]; © and database right Crown copyright and Landmark Information Group Ltd. All rights reserved [2026]; © Ancient Tree Hunt, Contains OS data © Crown Copyright and database right 2026. Contains data from OS Zoomstack
 © Environment Agency copyright and/or database right. Contains OS data © Crown copyright and database right 2023 © Crown copyright and database rights 2025 Ordnance Survey AC0000808122
 © Crown copyright and database rights 2025 Ordnance Survey AC0000808122
 © Crown copyright and database rights 2025 Ordnance Survey AC0000849896



APFP Regulation: 5(2)(a)	Application Doc No. 6.2.9.1
Ref: 6.2.9.1	Date: 03/03/2026
Drawn: TL	Checked: EE

Figure 9.1 - Site Location and Watercourses

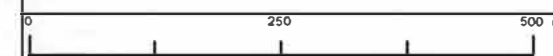
Sheet 7 of 19
Revision A



Legend

- Order Limits
- Cable Route Corridor
- EA Statutory Main River
- Ordinary Watercourse
- Site of Special Scientific Interest (SSSI)
- Ancient Woodland

© Natural England [2026]; © Crown Copyright and database rights [2026]. Ordnance Survey AC0000951168; © 2015 Getmapping plc and Bluesky International Ltd; © Woodland Trust; © Forest Commission; Contains, or is based on, information supplied by the Forestry Commission. © Crown copyright and database right [2026] Ordnance Survey [100021242]; © and database right Crown copyright and Landmark Information Group Ltd. All rights reserved [2026]; © Ancient Tree Hunt, Contains OS data © Crown Copyright and database right 2026. Contains data from OS Zoomstack
 © Environment Agency copyright and/or database right. Contains OS data © Crown copyright and database right 2023 © Crown copyright and database rights 2025 Ordnance Survey AC0000808122
 © Crown copyright and database rights 2025 Ordnance Survey AC0000808122
 © Crown copyright and database rights 2025 Ordnance Survey AC0000849896

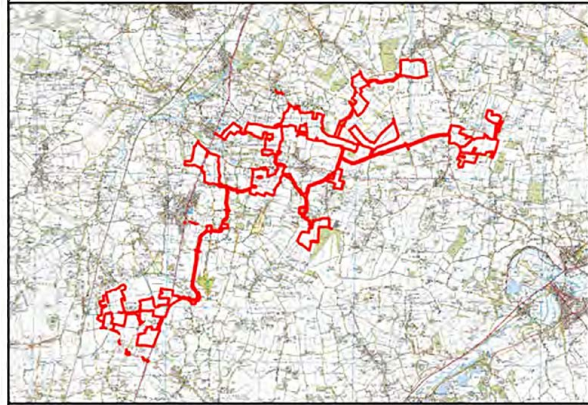
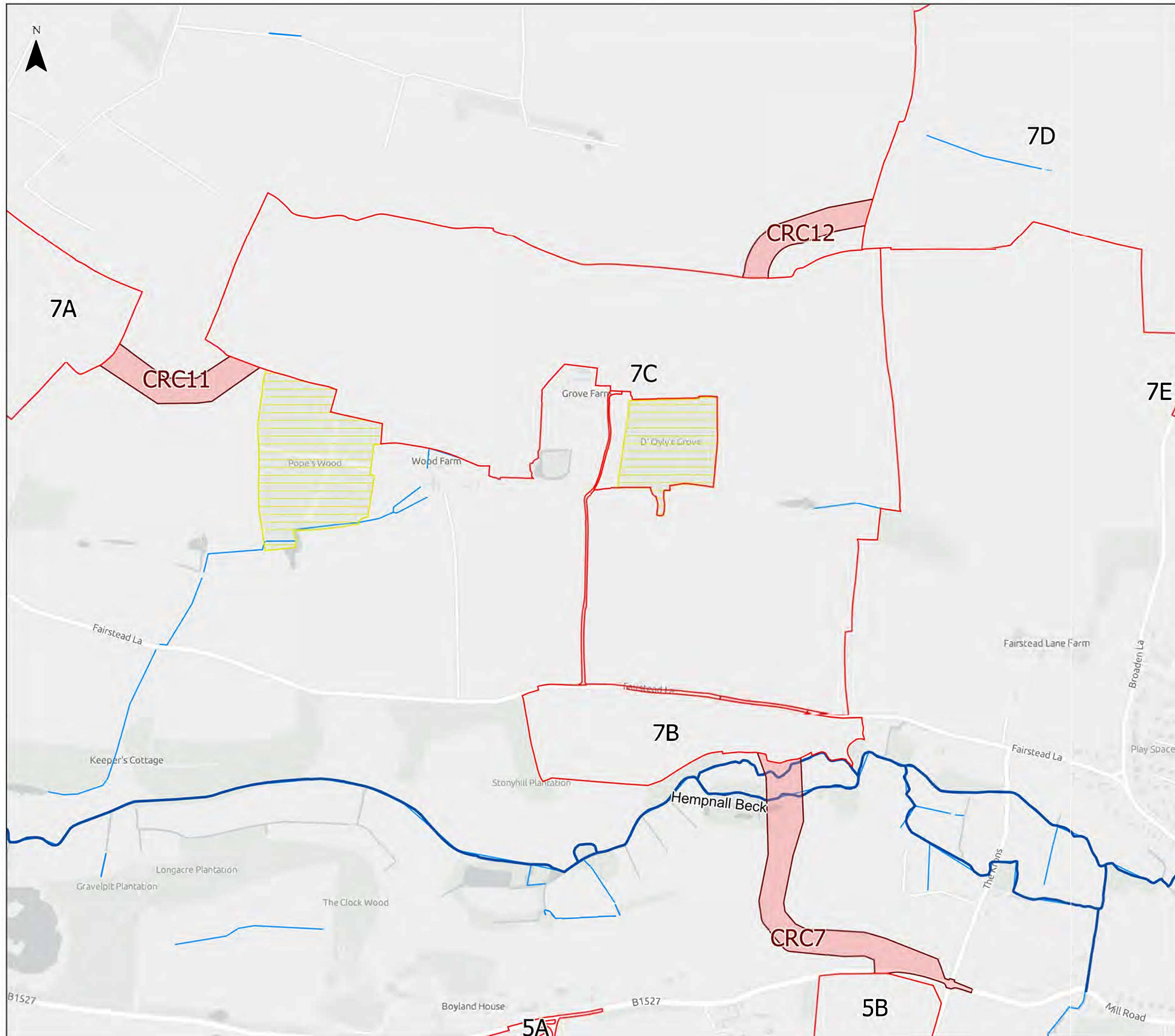


1:7,500 @ A3

APFP Regulation: 5(2)(a)	Application Doc No. 6.2.9.1
Ref: 6.2.9.1	Date: 03/03/2026
Drawn: TL	Checked: EE

Figure 9.1 - Site Location and Watercourses

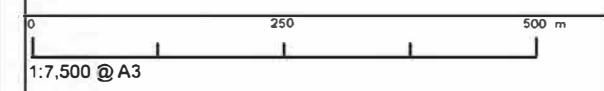
Sheet 8 of 19
Revision A



Legend

- Order Limits
- Cable Route Corridor
- EA Statutory Main River
- Ordinary Watercourse
- Ancient Woodland

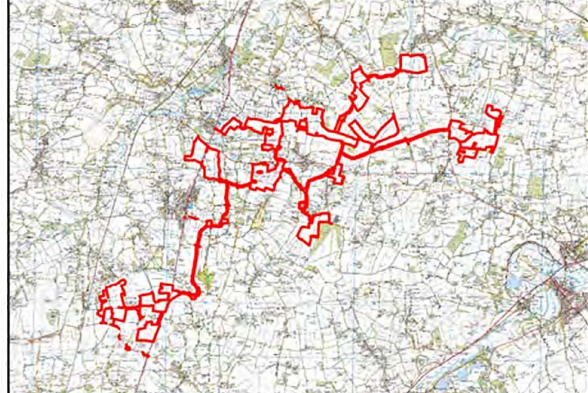
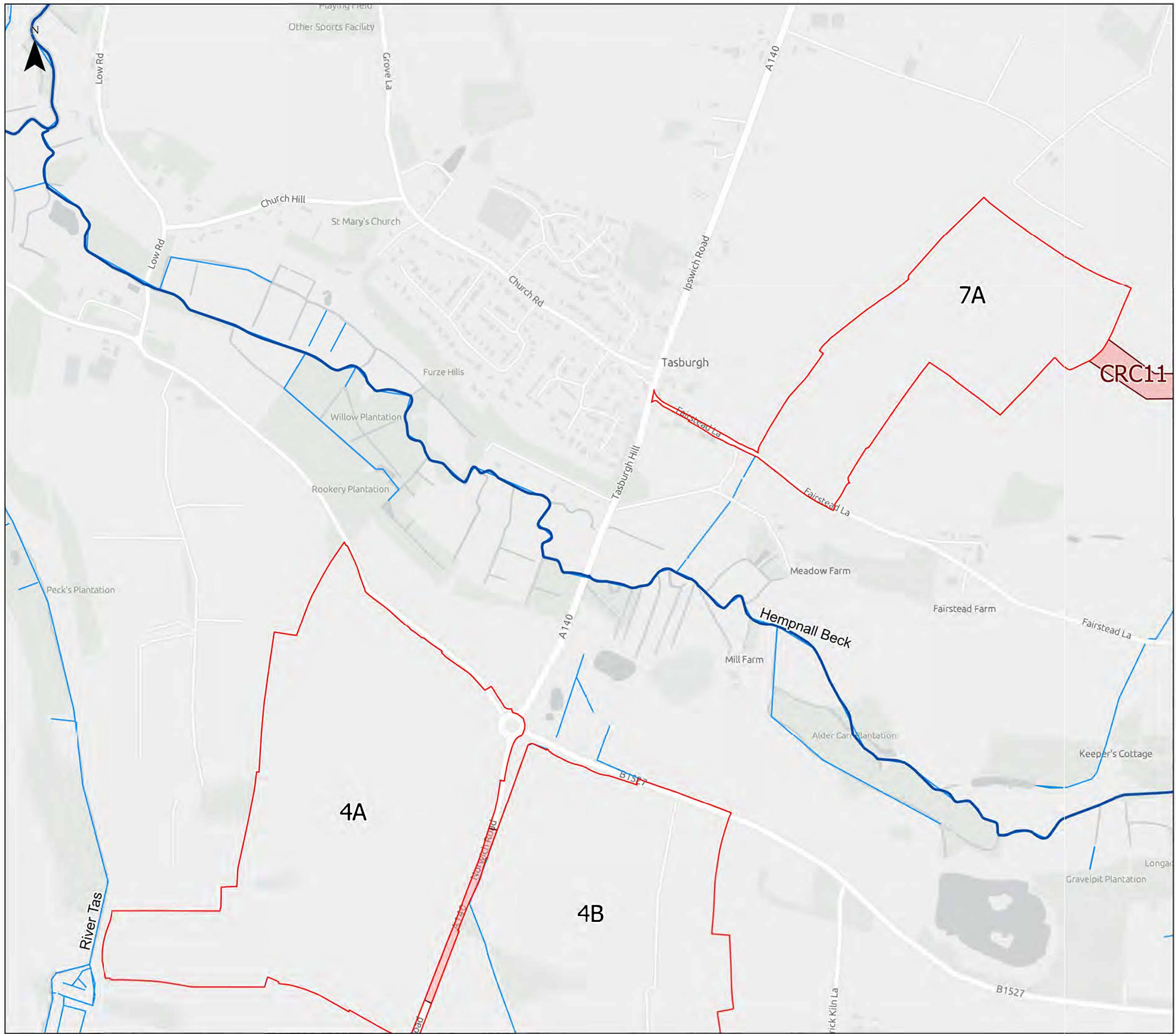
© Natural England [2026]; © Crown Copyright and database rights [2026]. Ordnance Survey AC0000851168; © 2015 Getmapping plc and Bluesky International Ltd; © Woodland Trust; © Forest Commission; Contains, or is based on, information supplied by the Forestry Commission. © Crown copyright and database right [2026] Ordnance Survey [100021242]; © and database right Crown copyright and Landmark Information Group Ltd. All rights reserved [2026]; © Ancient Tree Hunt, Contains OS data © Crown Copyright and database right 2026. Contains data from OS Zoomstack
 © Environment Agency copyright and/or database right. Contains OS data © Crown copyright and database right 2023 © Crown copyright and database rights 2025 Ordnance Survey AC0000808122
 © Crown copyright and database rights 2025 Ordnance Survey AC0000808122
 © Crown copyright and database rights 2025 Ordnance Survey AC0000848896



APFP Regulation: 5(2)(a)	Application Doc No. 6.2.9.1
Ref: 6.2.9.1	Date: 03/03/2026
Drawn: TL	Checked: EE

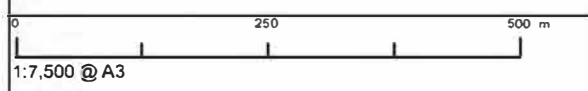
Figure 9.1 - Site Location and Watercourses

Sheet 9 of 19
Revision A



- Legend**
- Order Limits
 - Cable Route Corridor
 - EA Statutory Main River
 - Ordinary Watercourse

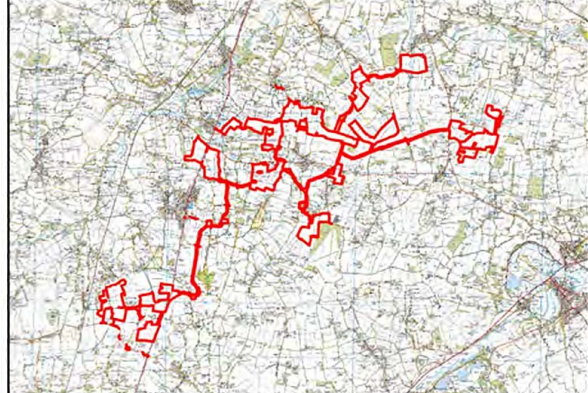
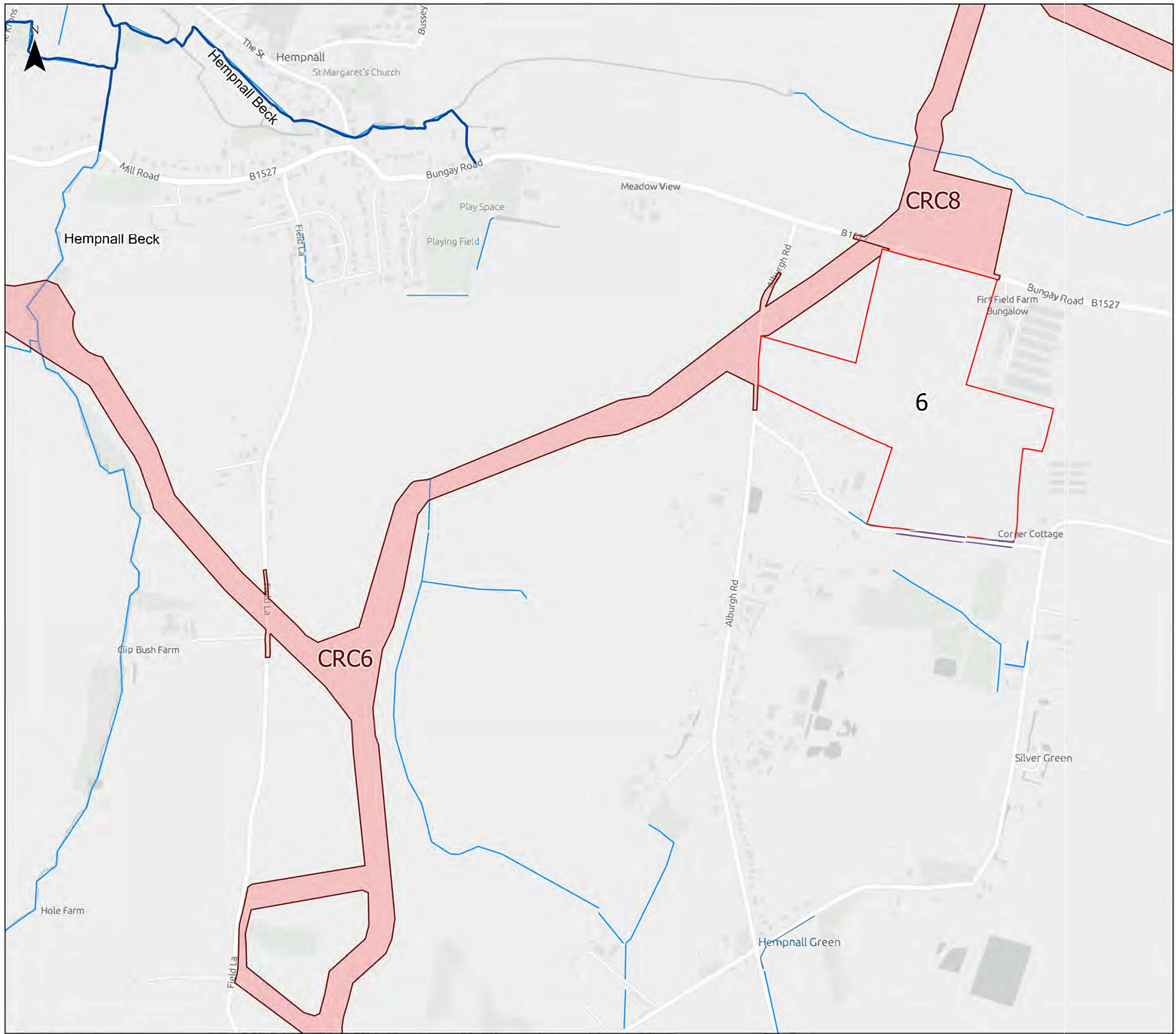
© Natural England [2026]; © Crown Copyright and database rights [2026]. Ordnance Survey AC0000951168; © 2015 Getmapping plc and Bluesky International Ltd; © Woodland Trust; © Forest Commission; Contains, or is based on, information supplied by the Forestry Commission. © Crown copyright and database right [2026] Ordnance Survey [100021242]; © and database right Crown copyright and Landmark Information Group Ltd. All rights reserved [2026]; © Ancient Tree Hunt, Contains OS data © Crown Copyright and database right 2026. Contains data from OS Zoomstack
 © Environment Agency copyright and/or database right. Contains OS data © Crown copyright and database right 2023 © Crown copyright and database rights 2025 Ordnance Survey AC0000808122
 © Crown copyright and database rights 2025 Ordnance Survey AC0000808122
 © Crown copyright and database rights 2025 Ordnance Survey AC0000849896



APFP Regulation: 5(2)(a)	Application Doc No. 6.2.9.1
Ref: 6.2.9.1	Date: 03/03/2026
Drawn: TL	Checked: EE

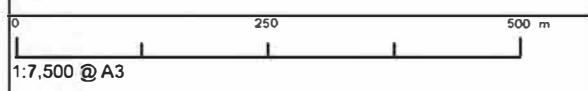
Figure 9.1 - Site Location and Watercourses

Sheet 10 of 19
Revision A



- Legend**
- Order Limits
 - Cable Route Corridor
 - EA Statutory Main River
 - Ordinary Watercourse

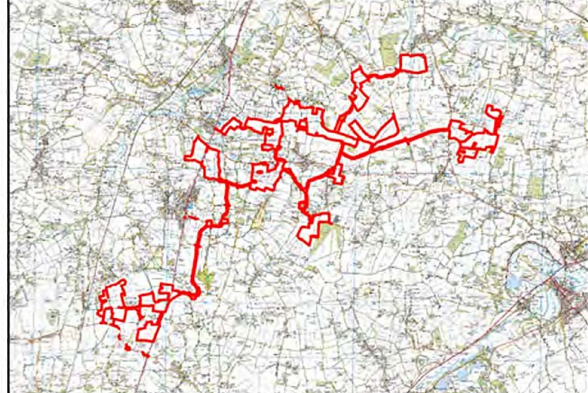
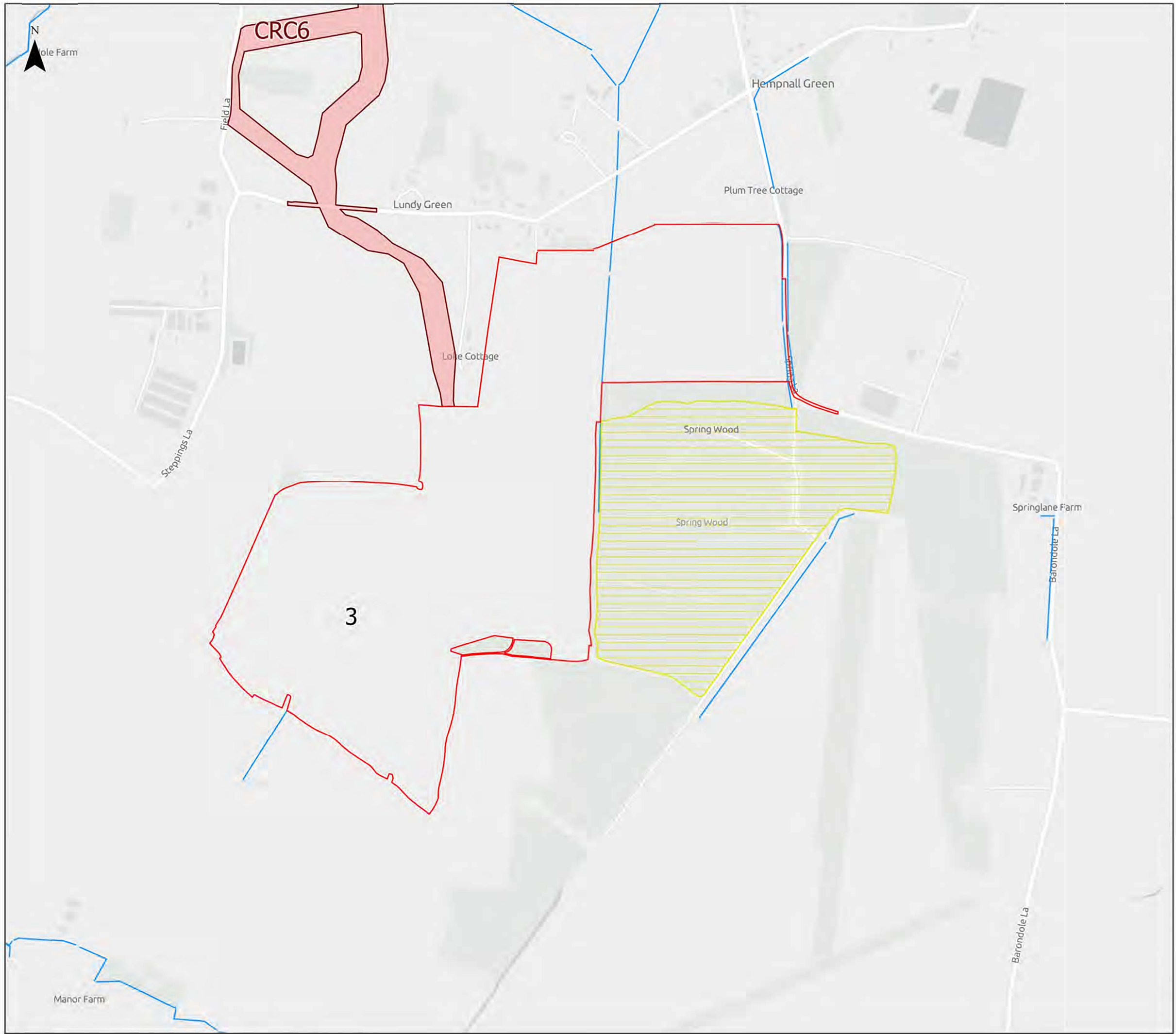
© Natural England [2026]; © Crown Copyright and database rights [2026]. Ordnance Survey AC0000851168; © 2015 Getmapping plc and Bluesky International Ltd; © Woodland Trust; © Forest Commission; Contains, or is based on, information supplied by the Forestry Commission. © Crown copyright and database right [2026] Ordnance Survey [100021242]; © and database right Crown copyright and Landmark Information Group Ltd. All rights reserved [2026]; © Ancient Tree Hunt, Contains OS data © Crown Copyright and database right 2026. Contains data from OS Zoomstack
 © Environment Agency copyright and/or database right. Contains OS data © Crown copyright and database right 2023 © Crown copyright and database rights 2025 Ordnance Survey AC0000808122
 © Crown copyright and database rights 2025 Ordnance Survey AC0000808122
 © Crown copyright and database rights 2025 Ordnance Survey AC0000849896



APFP Regulation: 5(2)(a)	Application Doc No. 6.2.9.1
Ref: 6.2.9.1	Date: 03/03/2026
Drawn: TL	Checked: EE

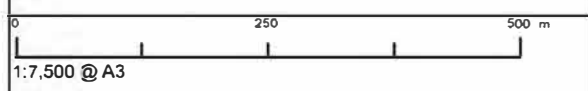
Figure 9.1 - Site Location and Watercourses

Sheet 11 of 19
Revision A



- Legend**
- Order Limits
 - Cable Route Corridor
 - EA Statutory Main River
 - Ordinary Watercourse
 - Ancient Woodland

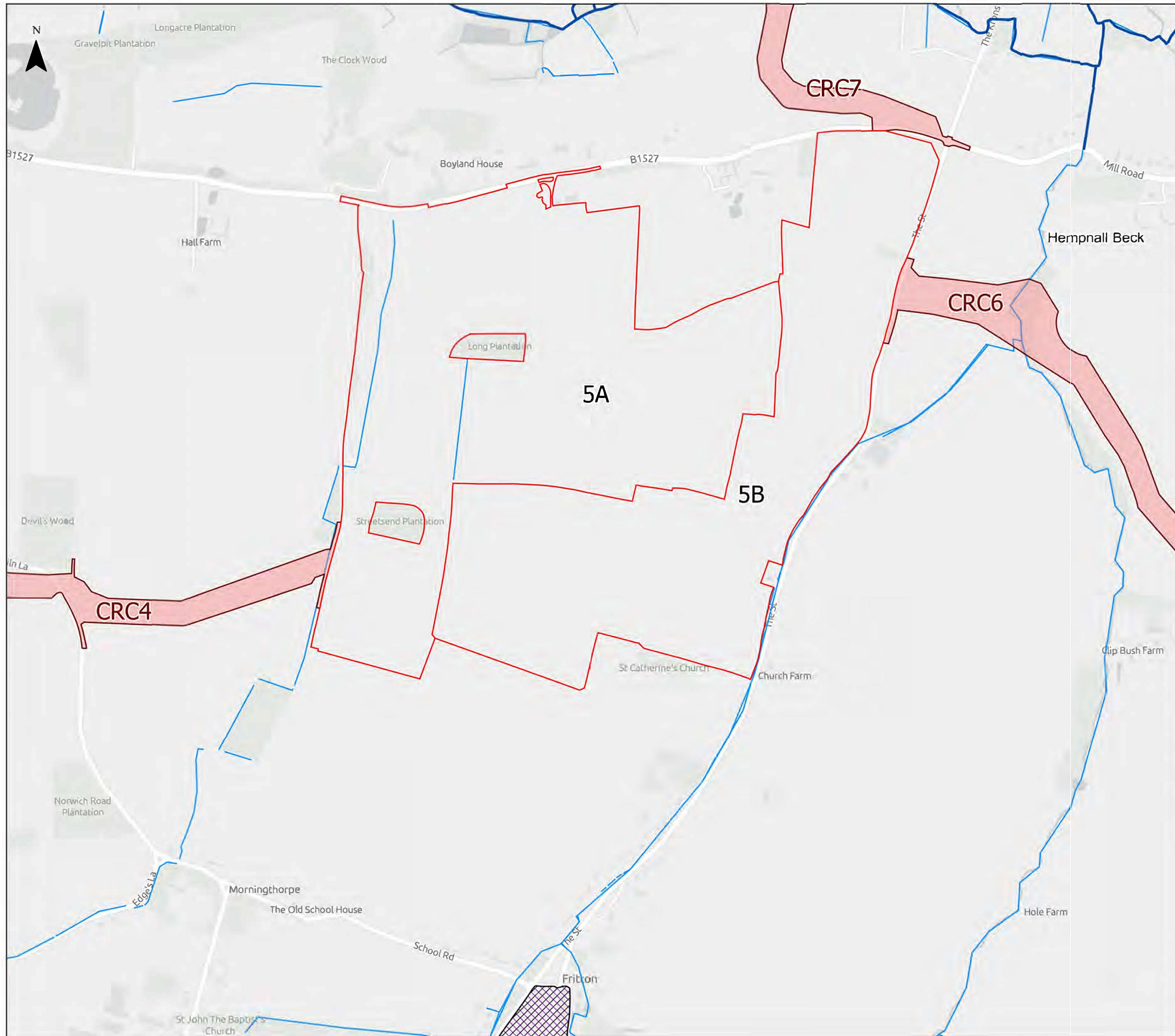
© Natural England [2026]; © Crown Copyright and database rights [2026]. Ordnance Survey AC0000851168; © 2015 Getmapping plc and Bluesky International Ltd; © Woodland Trust; © Forest Commission; Contains, or is based on, information supplied by the Forestry Commission. © Crown copyright and database right [2026] Ordnance Survey [100021242]; © and database right Crown copyright and Landmark Information Group Ltd. All rights reserved [2026]; © Ancient Tree Hunt, Contains OS data © Crown Copyright and database right 2026. Contains data from OS Zoomstack
 © Environment Agency copyright and/or database right. Contains OS data © Crown copyright and database right 2023 © Crown copyright and database rights 2025 Ordnance Survey AC0000808122
 © Crown copyright and database rights 2025 Ordnance Survey AC0000808122
 © Crown copyright and database rights 2025 Ordnance Survey AC0000849896




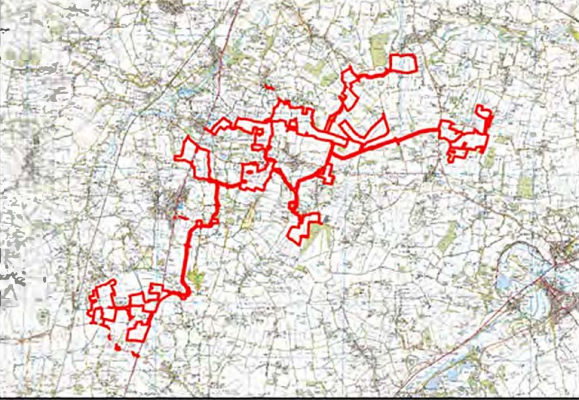
APFP Regulation: 5(2)(a)	Application Doc No. 6.2.9.1
Ref: 6.2.9.1	Date: 03/03/2026
Drawn: TL	Checked: EE

Figure 9.1 - Site Location and Watercourses

Sheet 12 of 19
Revision A







Legend


- Order Limits
- Cable Route Corridor
- EA Statutory Main River
- Ordinary Watercourse
- Site of Special Scientific Interest (SSSI)
- Groundwater Dependent Ecosystem (GDE)

© Natural England [2026]; © Crown Copyright and database rights [2026]. Ordnance Survey AC0000951168; © 2015 Getmapping plc and Bluesky International Ltd; © Woodland Trust; © Forest Commission; Contains, or is based on, information supplied by the Forestry Commission. © Crown copyright and database right [2026] Ordnance Survey [100021242]; © and database right Crown copyright and Landmark Information Group Ltd. All rights reserved [2026]; © Ancient Tree Hunt, Contains OS data © Crown Copyright and database right 2026. Contains data from OS Zoomstack

© Environment Agency copyright and/or database right. Contains OS data © Crown copyright and database right 2023 © Crown copyright and database rights 2025 Ordnance Survey AC0000808122

© Crown copyright and database rights 2025 Ordnance Survey AC0000808122

© Crown copyright and database rights 2025 Ordnance Survey AC0000849896




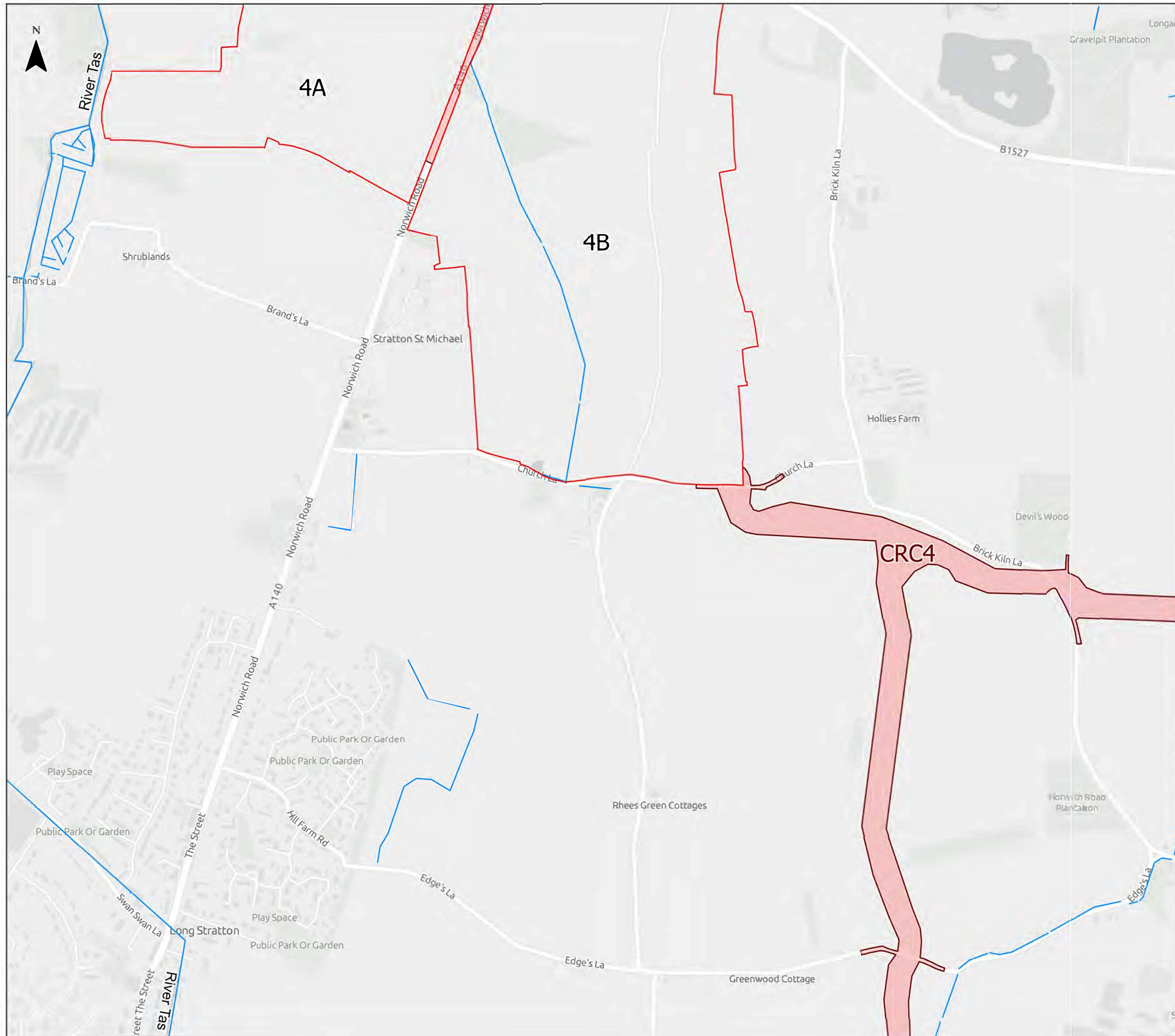
1:7,500 @ A3


APFP Regulation: 5(2)(a)	Application Doc No. 6.2.9.1
Ref: 6.2.9.1	Date: 03/03/2026
Drawn: TL	Checked: EE

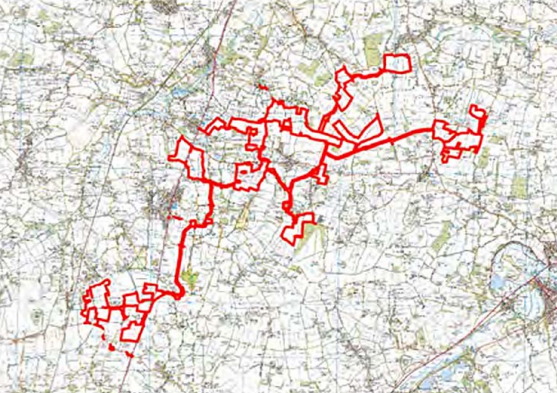
Figure 9.1 - Site Location and Watercourses

Sheet 13 of 19
Revision A









Legend

- Order Limits
- Cable Route Corridor
- EA Statutory Main River
- Ordinary Watercourse


© Natural England [2026]; © Crown Copyright and database rights [2026]. Ordnance Survey AC0000851168; © 2015 Getmapping plc and Bluesky International Ltd; © Woodland Trust; © Forest Commission; Contains, or is based on, information supplied by the Forestry Commission. © Crown copyright and database right [2026] Ordnance Survey [100021242]; © and database right Crown copyright and Landmark Information Group Ltd. All rights reserved [2026]; © Ancient Tree Hunt, Contains OS data © Crown Copyright and database right 2026. Contains data from OS Zoomstack
 © Environment Agency copyright and/or database right. Contains OS data © Crown copyright and database right 2023 © Crown copyright and database rights 2025 Ordnance Survey AC0000808122
 © Crown copyright and database rights 2025 Ordnance Survey AC0000808122
 © Crown copyright and database rights 2025 Ordnance Survey AC0000849896

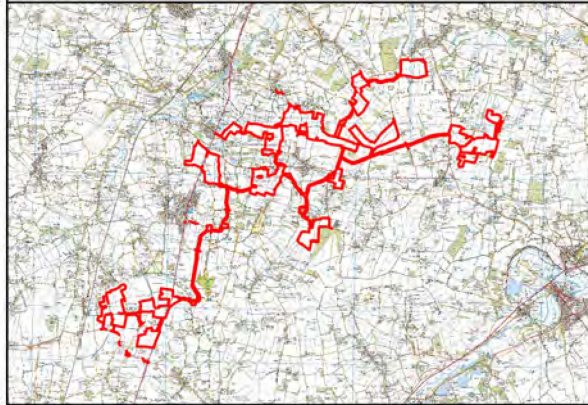
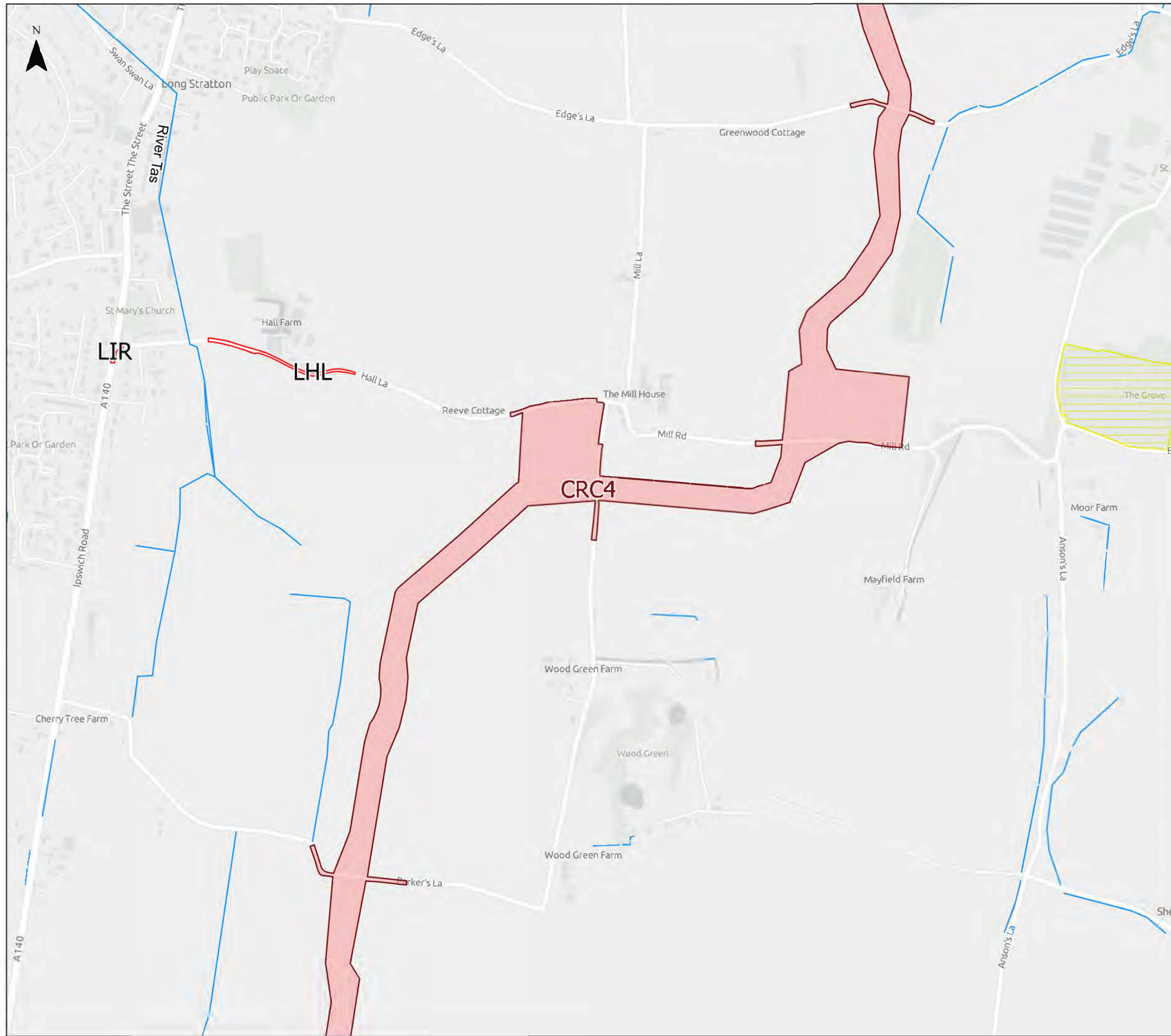
0 250 500 m
 1:7,500 @ A3

APFP Regulation: 5(2)(a)	Application Doc No. 6.2.9.1
Ref: 6.2.9.1	Date: 03/03/2026
Drawn: TL	Checked: EE

Figure 9.1 - Site Location and Watercourses

Sheet 14 of 19
 Revision A

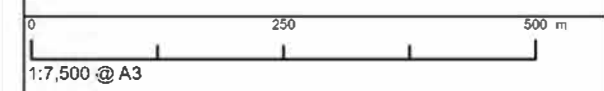




Legend

- Order Limits
- Cable Route Corridor
- EA Statutory Main River
- Ordinary Watercourse
- Ancient Woodland

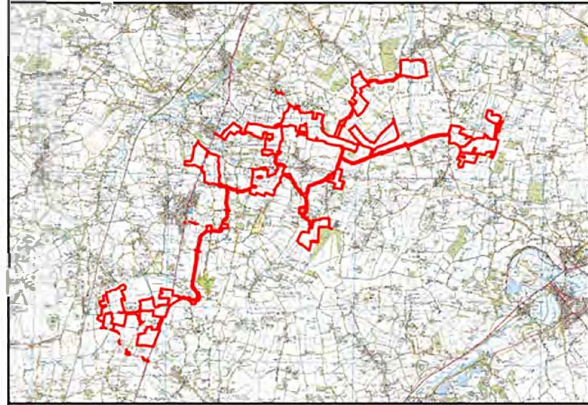
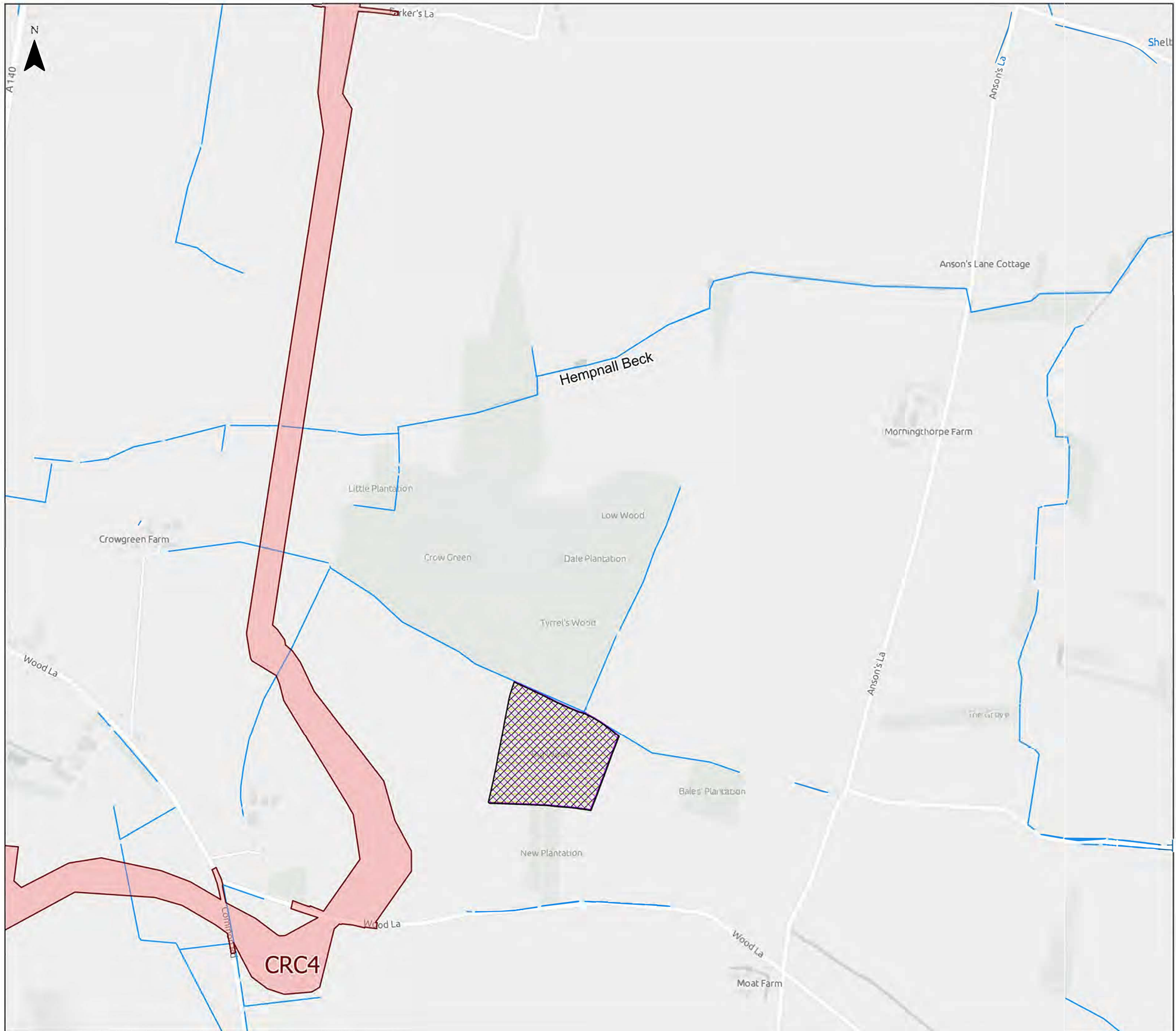
© Natural England [2026]; © Crown Copyright and database rights [2026] Ordnance Survey AC0000951168; © 2015 Getmapping plc and Bluesky International Ltd; © Woodland Trust; © Forest Commission; Contains, or is based on, information supplied by the Forestry Commission. © Crown copyright and database right [2026] Ordnance Survey [100021242]; © and database right Crown copyright and Landmark Information Group Ltd. All rights reserved [2026]; © Ancient Tree Hunt, Contains OS data © Crown Copyright and database right 2026. Contains data from OS Zoomstack
 © Environment Agency copyright and/or database right. Contains OS data © Crown copyright and database right 2023 © Crown copyright and database rights 2025 Ordnance Survey AC0000608122
 © Crown copyright and database rights 2025 Ordnance Survey AC0000808122
 © Crown copyright and database rights 2025 Ordnance Survey AC0000849896



APFP Regulation: 5(2)(a)	Application Doc No. 629.1
Ref: 6.2.9.1	Date: 03/03/2026
Drawn: TL	Checked: EE

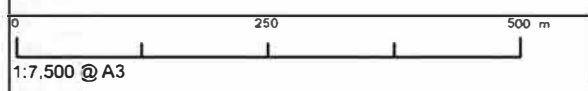
Figure 9.1 - Site Location and Watercourses

Sheet 15 of 19
Revision A



- Legend**
- Order Limits
 - Cable Route Corridor
 - ~ EA Statutory Main River
 - ~ Ordinary Watercourse
 - Site of Special Scientific Interest (SSSI)
 - Groundwater Dependent Ecosystem (GDE)
 - Ancient Woodland

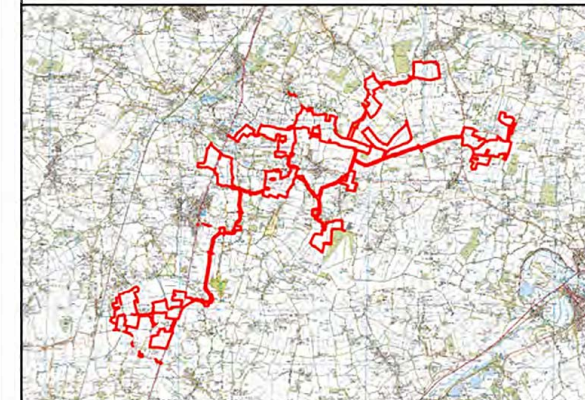
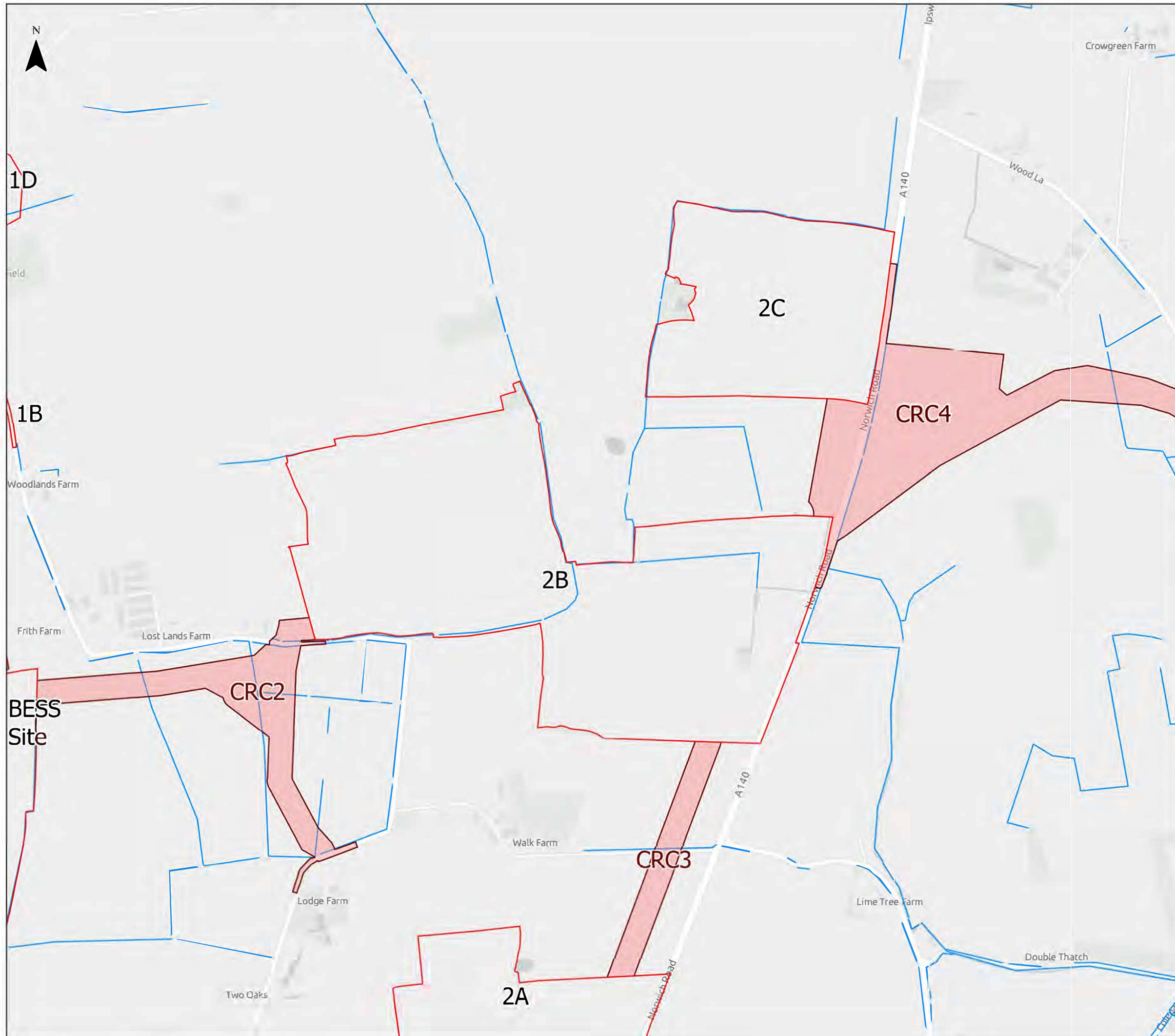
© Natural England [2026]; © Crown Copyright and database rights [2026]. Ordnance Survey AC0000951168; © 2015 Getmapping plc and Bluesky International Ltd; © Woodland Trust; © Forest Commission; Contains, or is based on, information supplied by the Forestry Commission. © Crown copyright and database right [2026] Ordnance Survey [100021242]; © and database right Crown copyright and Landmark Information Group Ltd. All rights reserved [2026]; © Ancient Tree Hunt, Contains OS data © Crown Copyright and database right 2026. Contains data from OS Zoomstack
 © Environment Agency copyright and/or database right. Contains OS data © Crown copyright and database right 2023 © Crown copyright and database rights 2025 Ordnance Survey AC0000808122
 © Crown copyright and database rights 2025 Ordnance Survey AC0000808122
 © Crown copyright and database rights 2025 Ordnance Survey AC0000849896



APFP Regulation: 5(2)(a)	Application Doc No. 6v2-9v-1
Ref: 6.2.9.1	Date: 03/03/2026
Drawn: TL	Checked: EE

Figure 9.1 - Site Location and Watercourses

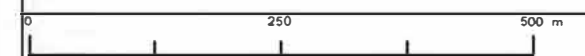
Sheet 16 of 19
Revision A



Legend

- Order Limits
- Cable Route Corridor
- EA Statutory Main River
- Ordinary Watercourse

© Natural England [2026]; © Crown Copyright and database rights [2026]. Ordnance Survey AC0000951168; © 2015 Getmapping plc and Bluesky International Ltd; © Woodland Trust; © Forest Commission; Contains, or is based on, information supplied by the Forestry Commission. © Crown copyright and database right [2026] Ordnance Survey [100021242]; © and database right Crown copyright and Landmark Information Group Ltd. All rights reserved [2026]; © Ancient Tree Hunt, Contains OS data © Crown Copyright and database right 2026. Contains data from OS Zoomstack
 © Environment Agency copyright and/or database right. Contains OS data © Crown copyright and database right 2023 © Crown copyright and database rights 2025 Ordnance Survey AC0000808122
 © Crown copyright and database rights 2025 Ordnance Survey AC0000808122
 © Crown copyright and database rights 2025 Ordnance Survey AC0000849896

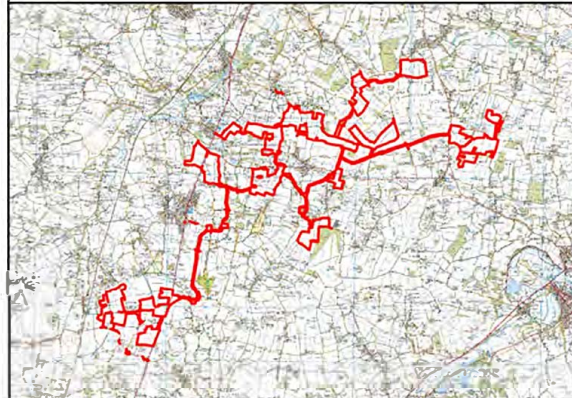
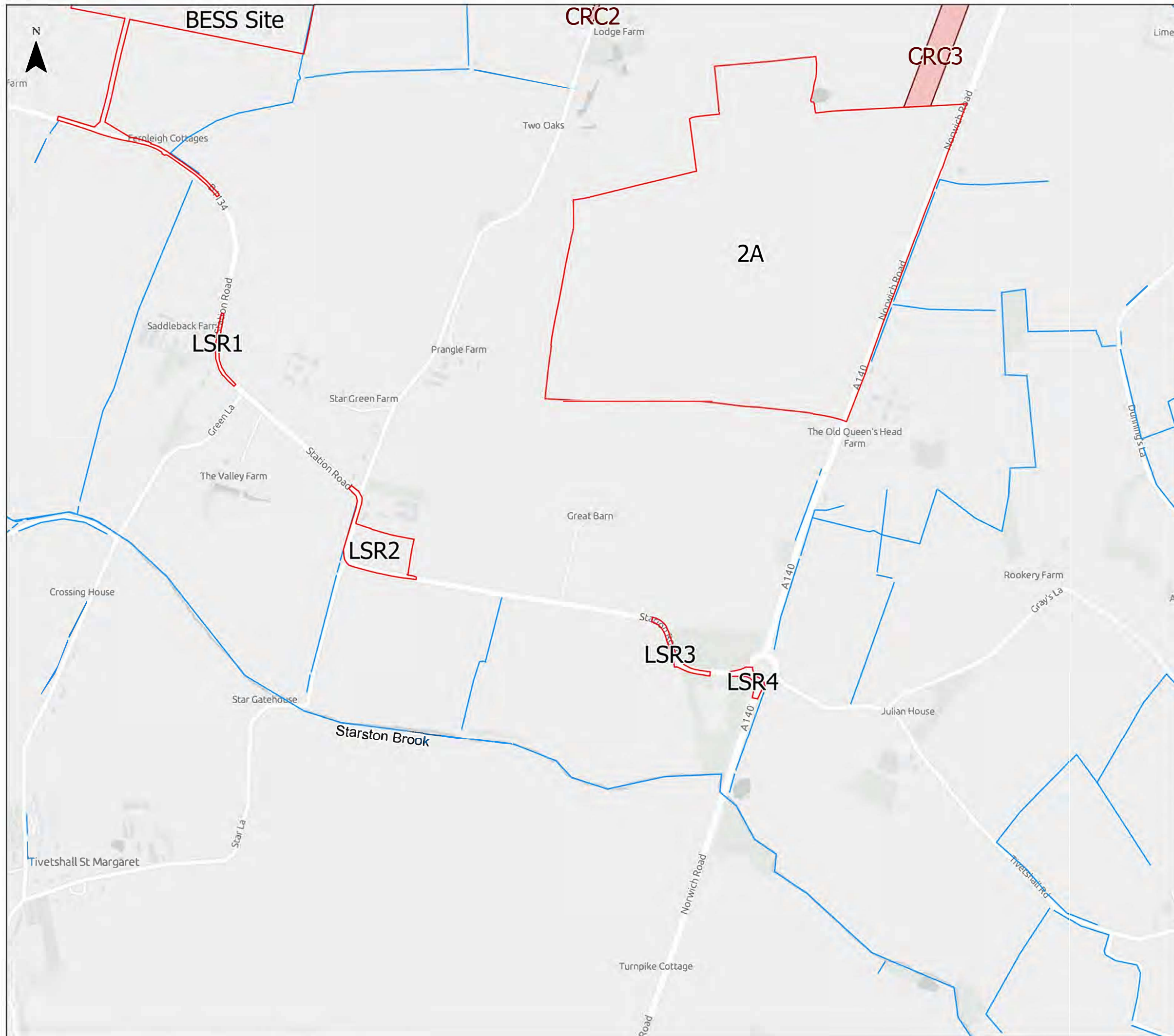


1:7,500 @ A3

APFP Regulation: 5(2)(a)	Application Doc No. 6.2.9.1
Ref: 6.2.9.1	Date: 03/03/2026
Drawn: TL	Checked: EE

Figure 9.1 - Site Location and Watercourses

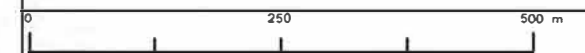
Sheet 17 of 19
Revision A



Legend

- Order Limits
- Cable Route Corridor
- ~ EA Statutory Main River
- ~ Ordinary Watercourse

© Natural England [2026]; © Crown Copyright and database rights [2026] Ordnance Survey AC0000951168; © 2015 Getmapping plc and Bluesky International Ltd; © Woodland Trust; © Forest Commission; Contains, or is based on, information supplied by the Forestry Commission. © Crown copyright and database right [2026] Ordnance Survey [100021242]; © and database right Crown copyright and Landmark Information Group Ltd. All rights reserved [2026]; © Ancient Tree Hunt, Contains OS data © Crown Copyright and database right 2026. Contains data from OS Zoomstack
 © Environment Agency copyright and/or database right. Contains OS data © Crown copyright and database right 2023 © Crown copyright and database rights 2025 Ordnance Survey AC0000808122
 © Crown copyright and database rights 2025 Ordnance Survey AC0000808122
 © Crown copyright and database rights 2025 Ordnance Survey AC0000849896

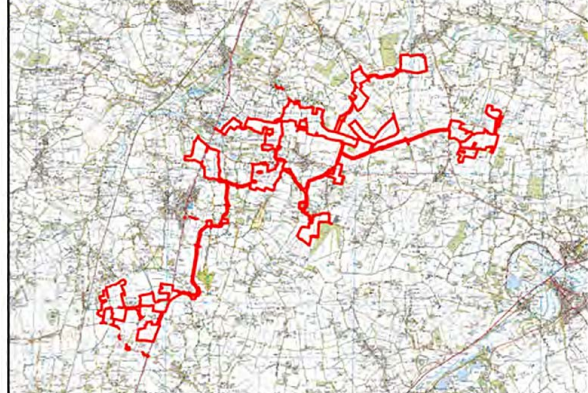


1:7,500 @ A3

APFP Regulation: 5(2)(a)	Application Doc No. 6.2.9.1
Ref: 6.2.9.1	Date: 03/03/2026
Drawn: TL	Checked: EE

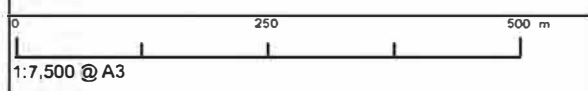
Figure 9.1 - Site Location and Watercourses

Sheet 18 of 19
Revision A



- Legend**
- Order Limits
 - Cable Route Corridor
 - ~ EA Statutory Main River
 - ~ Ordinary Watercourse

© Natural England [2026]; © Crown Copyright and database rights [2026]. Ordnance Survey AC0000951168; © 2015 Getmapping plc and Bluesky International Ltd; © Woodland Trust; © Forest Commission; Contains, or is based on, information supplied by the Forestry Commission. © Crown copyright and database right [2026] Ordnance Survey [100021242]; © and database right Crown copyright and Landmark Information Group Ltd. All rights reserved [2026]; © Ancient Tree Hunt, Contains OS data © Crown Copyright and database right 2026. Contains data from OS Zoomstack
 © Environment Agency copyright and/or database right. Contains OS data © Crown copyright and database right 2023 © Crown copyright and database rights 2025 Ordnance Survey AC0000808122
 © Crown copyright and database rights 2025 Ordnance Survey AC0000808122
 © Crown copyright and database rights 2025 Ordnance Survey AC0000849896



APFP Regulation: 5(2)(a)	Application Doc No. 6.2.9.1
Ref: 6.2.9.1	Date: 03/03/2026
Drawn: TL	Checked: EE

Figure 9.1 - Site Location and Watercourses

Sheet 19 of 19
Revision A